




# 2007 Frozen Ground ATV Trail Map

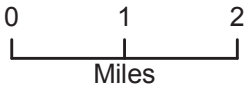
## Burnett County, Wisconsin

### A.T.V. Trail System For Frozen Ground Conditions

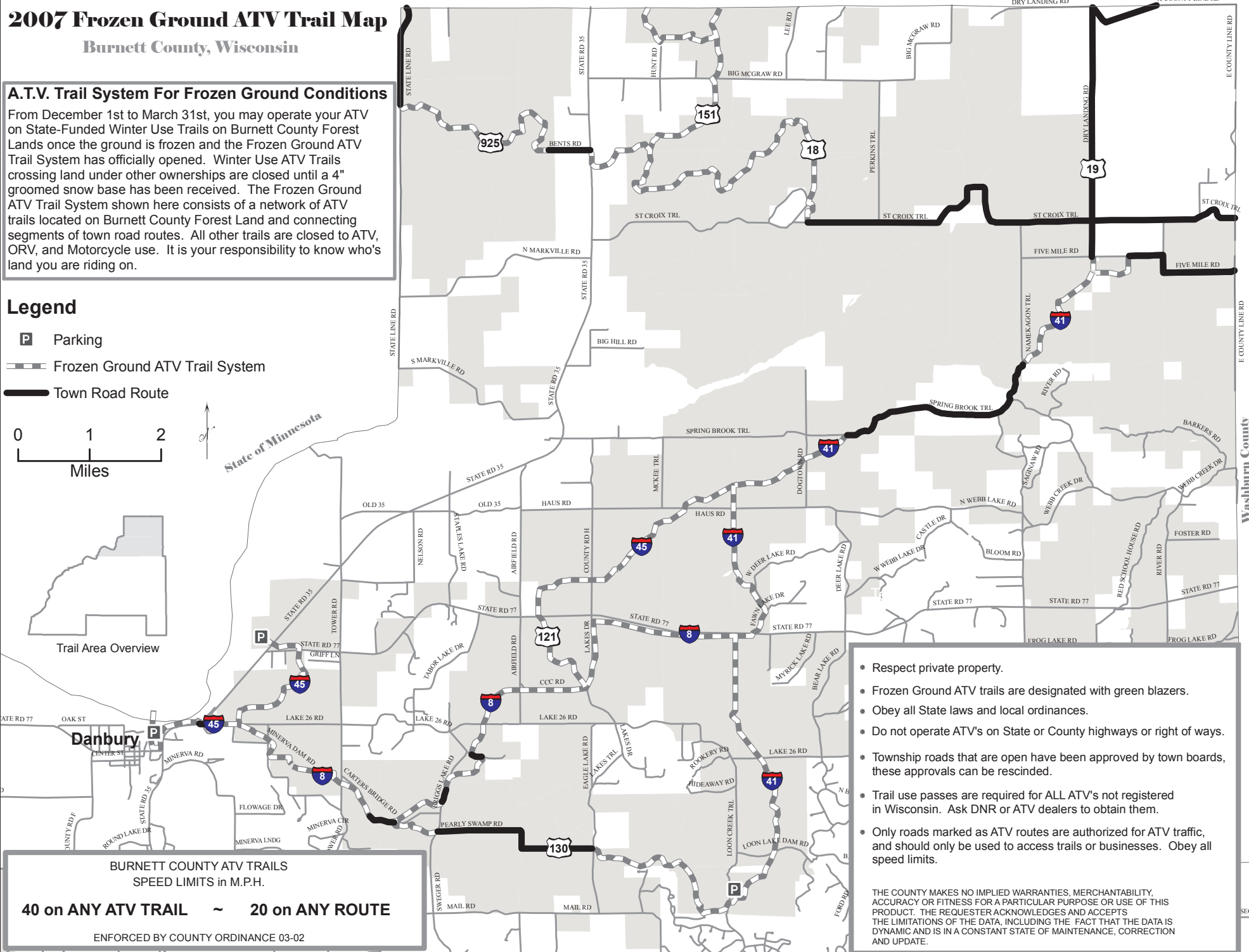
From December 1st to March 31st, you may operate your ATV on State-Funded Winter Use Trails on Burnett County Forest Lands once the ground is frozen and the Frozen Ground ATV Trail System has officially opened. Winter Use ATV Trails crossing land under other ownerships are closed until a 4" groomed snow base has been received. The Frozen Ground ATV Trail System shown here consists of a network of ATV trails located on Burnett County Forest Land and connecting segments of town road routes. All other trails are closed to ATV, ORV, and Motorcycle use. It is your responsibility to know who's land you are riding on.

### Legend

-  Parking
-  Frozen Ground ATV Trail System
-  Town Road Route



Trail Area Overview



- \* Respect private property.
- \* Frozen Ground ATV trails are designated with green blazers.
- \* Obey all State laws and local ordinances.
- \* Do not operate ATV's on State or County highways or right of ways.
- \* Township roads that are open have been approved by town boards, these approvals can be rescinded.
- \* Trail use passes are required for ALL ATV's not registered in Wisconsin. Ask DNR or ATV dealers to obtain them.
- \* Only roads marked as ATV routes are authorized for ATV traffic, and should only be used to access trails or businesses. Obey all speed limits.

BURNETT COUNTY ATV TRAILS  
SPEED LIMITS in M.P.H.

**40 on ANY ATV TRAIL ~ 20 on ANY ROUTE**

ENFORCED BY COUNTY ORDINANCE 03-02